

# Respect for the nature

Nature comes first, human beings are only visitors. Out of respect for the environment, please stay on the signposted cycle paths, do not leave litter behind and avoid doing cycle tours at dusk. The numerous and often rare animal and plant species in the Allgäu will thank you. Please also take to heart the advice of the #NaturlichSommer campaign run by the German Alpine Association on behaviour in natural settings. In addition to treating the animal and plant world with care, relaxing tours also depend upon interacting in a friendly way with all other sports enthusiasts.

[www.fuessen.de/tipps-rad](http://www.fuessen.de/tipps-rad)

# Protected areas

In the Füssen area there are a number of protected areas that call for particularly considerate behaviour and where special regulations usually apply. Lake Hopfensee, Lake Weißensee, Lake Förgensee, Lake Schwannsee, Lake Alpsee and Faulenbach valley, for example, are located in a landscape conservation area. Some areas are also designated as FFH areas (fauna flora habitat areas) and there is a bird sanctuary that stretches from Lake Alatsee to Garmisch-Partenkirchen. Lake Bannwaldsee and large parts of the Ammergebirge mountains are designated as nature reserves. In all protected areas, please read the relevant information panels carefully and comply with the regulations. Nature will thank you.

[www.fuessen.de/aktiv-in-der-natur](http://www.fuessen.de/aktiv-in-der-natur)

# It actually goes without saying

Please select tours according to your ability. It is especially important to realistically assess your fitness level and/or the battery capacity of your e-bike. Allow for breaks. Please note that e-bikes have an enormous dead weight due to their motors and batteries: this means a significantly increased braking distance and it makes pushing much more difficult, too. Please be considerate of walkers, hikers and other road users. And be sure to observe route closures and traffic regulations, too.

Thank you very much!

### 1 Tegelberg-Runde

Tegelberg Circuit Tour




**START / END:** Tourist Information Füssen

**Key locations:** Neuschwanstein Castle, Hohenschwangau Castle, Museum of the Bavarian Kings, Tegelbergbahn summer toboggan run

**Etappendaten:** 1:15 h, 14,4 km, 67 m

### 2 Vier-Seen-Runde

Four Lakes Circuit Tour



**START / END:** parking lot in Bad Faulenbach

**Key locations:** The Lakes: Alatsee, Obersee, Mittersee and Weißensee

**Etappendaten:** 1:00 h, 9,2 km, 126 m

### 3 Vom Weißensee zu den Ruinen

from Lake Weissensee to the Castle Ruins



**START / END:** Tourist Info Point Weißensee

**Key locations:** Eisenberg & Hohenfreyberg castle ruins, Maria Hilf pilgrimage church, Speiden brewery, Lake Weißensee

**Etappendaten:** 1:15 h, 13,7 km, 172 m

### 4 Königliche Schwarzenberg-Runde

Royal Schwarzenberg Circuit Tour



**START / END:** Tourist Information Füssen

**Key locations:** Hohenschwangau Castle, Swan Lake and Park, Lake Alpsee, Pindarplatz, Museum of the Bavarian Kings

**Etappendaten:** 1:15 h, 16,1 km, 156 m

### 5 Hopfensee-Panoramarunde

Lake Hopfensee Panorama Circuit Tour



**START / END:** Tourist Information Füssen

**Key locations:** Lake Förgensee, Lake Hopfensee, Lake Faulensee, Koppenkreuz

**Etappendaten:** 1:45 h, 23,1 km, 197 m

### 6 Kneipp-Radrunde

Kneipp Circuit Tour



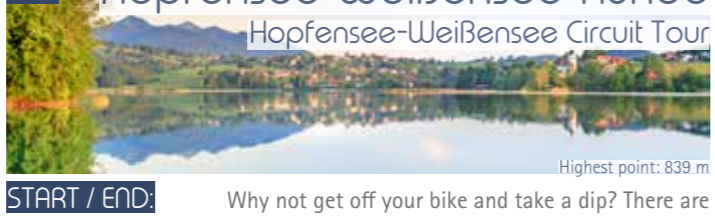
**START / END:** Tourist Information Füssen

**Key locations:** Lehern dairy, River Lech, the Lakes: Weißensee, Alatsee, Obersee, Mittersee, Förgensee and Hopfensee

**Etappendaten:** 1:45 h, 24,4 km, 200 m

### 7 Hopfensee-Weißensee-Runde

Hopfensee-Weißensee Circuit Tour



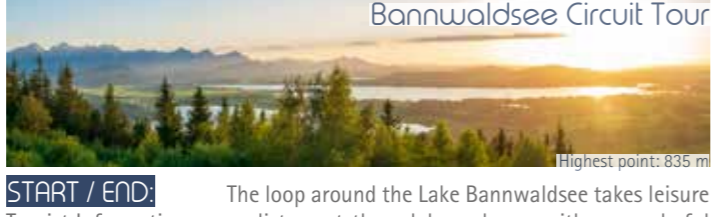
**START / END:** grocery store Hopfen am See

**Key locations:** Lake Hopfensee, Lake Weißensee, Maria Hilf pilgrimage church, Speiden brewery

**Etappendaten:** 2:00 h, 26,8 km, 185 m

### 8 Bannwaldsee-Runde

Bannwaldsee Circuit Tour




**START / END:** Tourist Information Füssen

**Key locations:** Lake Bannwaldsee, Lake Hegratsried, Lake Förgensee, River Pöllat, royal castles

**Etappendaten:** 1:45 h, 28,1 km, 181 m

### 9 Förgensee-Runde

Lake Förgensee Circuit Tour




**START / END:** Tourist Information Füssen

**Key locations:** The Lakes: Förgensee, Illasbergsee and Hegratsriedsee, Förgensee boat cruise, Festspielhaus Neuschwanstein

**Etappendaten:** 2:00 h, 30 km, 170 m

### 10 Zirmgrat-Runde

Zirmgrat Circuit Tour



**START / END:** Tourist Information Füssen

**Key locations:** Lake Alatsee, Lake Weißensee, Walderlebniszentrum (Forest Experience Centre), Lechfall (waterfall)

**Etappendaten:** 2:15 h, 30,2 km, 174 m

### 11 Burgen- und Schlösser-Runde

Castles Circuit Tour



**START / END:** Tourist Information Füssen

**Key locations:** Eisenberg & Hohenfreyberg castle ruins, royal castles, Falkenstein castle ruin, Hohes Schloss castle, Vilsegg castle ruin

**Etappendaten:** 3:30 h, 42,5 km, 379 m

### 12 Emmentaler Radweg

Emmental Cycle Path




**START / END:** grocery store Hopfen am See

**Key locations:** Alpine dairies: "Sennerei Lehern", "Walder Käskuche", "Milchverarbeitung Ostallgäu", "Hofkäserei Lipp" Rückholz, "Bergkäserei Weizern"

**Etappendaten:** 4:00 h, 59,5 km, 360 m

### 13 Naturbiken Füssen – Vilser Alm

Natur cycling Füssen – "Vilser Alm" hut



**START / END:** parking lot Morisse Füssen (P3)

**Key locations:** Alatsee, "Vilser Alm" hut

**Etappendaten:** 3:30 h, 26,1 km, 615 m

# Long-distance cycle routes ...

Füssen in the Allgäu is the cycling hub of the northern Alpine region. Füssen is a stop on numerous well-known long-distance cycle routes, which makes a cycling holiday a truly outstanding experience.

See our website for detailed information and GPX data. Our tour suggestions give you a taste of the long-distance cycle routes:

[www.fuessen.de/radfernwege](http://www.fuessen.de/radfernwege)

### A Via Claudia Augusta: Etappe Roßhaupten – Füssen

Via Claudia Augusta: Roßhaupten – Füssen stage



**START / END:** boat landing stage Roßhaupten / boat landing stage Füssen

**Key locations:** Eisenberg & Hohenfreyberg castle ruins, Maria Hilf pilgrimage church, Speiden brewery, Lakes Hopfensee & Förgensee

**Etappendaten:** 1:45 h, 26,2 km, 133 m / 130 m

### B Bodensee-Königssee-Radweg: Etappe Nesselwang – Füssen

Lake Constance-Lake Königssee Cycle Route: Nesselwang – Füssen stage



**START / END:** Nesselwang / Tourist Information Füssen

**Key locations:** Eisenberg & Hohenfreyberg castle ruins, Maria Hilf pilgrimage church, Speiden brewery, Lake Hopfensee, Lake Förgensee

**Etappendaten:** 1:30 h, 22,2 km, 178 m / 242 m

### C Radrunde Allgäu: Etappe Füssen

Allgäu Circuit Tour: Füssen stage



**START / END:** Tourist Information Füssen

**Key locations:** Förgensee boat cruise, Maria Hilf pilgrimage church, the Lakes Hopfensee & Förgensee

**Etappendaten:** 3:15 h, 40,1 km, 253 m

### D Lechradweg: Etappe Lechbruck – Weißenbach

Lech Cycle Path: Lechbruck – Weißenbach stage



**START / END:** Lechbruck / Weißenbach (Austria – AT)

**Key locations:** Lake Förgensee, Lechfall (waterfall), River Lech

**Etappendaten:** 3:00 h, 45,4 km, 290 m / 116 m

### E Radweg Romantische Straße: Etappe Füssen – Wies

Romantic Road Cycle Route: Füssen – Wies stage



**START / END:** Tourist Information Füssen

**Key locations:** Wieskirche church, Neuschwanstein & Hohenschwangau Castle

**Etappendaten:** 3:00 h, 56,6 km, 190 m / 222 m

### F1 & F5 Schlossparkrunde: Etappe 1 & 5

"Schlosspark" Circuit Tour: Stage 1 & 5



The "Schlosspark" Circuit Tour takes you past the numerous castles of the Ostallgäu region, also giving you the opportunity to explore the idyllic lakes and towns for a relaxing break from cycling. There are two stages you can explore starting out from Füssen (1 & 5):

**Stage 1:** 3:00 h, 40 km, 258 m / 325 m

**Stage 5:** 1:35 h, 22,1 km, 198 hm / 153 m

### Legend

- Duration
- Circuit tour length
- Non-circuit tour length
- Metres in altitude ascent/descent

- Unpaved tracks (gravel paths)
- Asphalted roads and paths

### i Racing bike info



Fancy the opportunity to just let things roll? Feel like going the distance through the gently sloping foothills of the Alps, with plenty of elevation gain but very little traffic? On the routes of the cross-border region around Füssen in the Allgäu, everything is possible on a racing bike holiday.

Info: [www.fuessen.de/rennrad](http://www.fuessen.de/rennrad)

### i Nature biking info



Do you prefer moderate altitude challenges, predominantly forest and alpine paths and superb panoramic views? If so, Füssen is just the right place for you as a leisure mountain biker. Through the project Naturbiken Allgäu/Tirol, 22 individual circuit tours have been created and signposted throughout the Allgäu, in addition to the long-distance routes.

Info: [www.fuessen.de/naturbiken](http://www.fuessen.de/naturbiken)

### i Guided mountain bike tour



Interested in a guided mountain bike tour? Guided tours take you through the magnificent landscape of the Füssen region. We offer options for both beginners and advanced cyclists.

Info: [www.fuessen.de](http://www.fuessen.de)

### i Calendar of events



What's going on in Füssen and its districts – namely Hopfen am See, Weißensee and Bad Faulenbach? Our events calendar gives you all the information you need about guided walks through the town, exhibitions and guided tours, as well as major events and festivals.

Info: [www.fuessen.de/veranstaltungenkalender](http://www.fuessen.de/veranstaltungenkalender)

### i Förgensee boat cruise



The passenger ships MS Allgäu and MS Füssen depart several times a day from the Füssen harbour for both short and lengthy boat tours. The unique view of Neuschwanstein Castle, the Ammergau, Lechtal and Tannheim Alps, and the Füssen town skyline make these boat trips a truly distinctive experience. Bicycle transport possible.

Info: [www.forgensee-schiffahrt.de](http://www.forgensee-schiffahrt.de)

### i Festspielhaus Neuschwanstein



An extensive programme of cultural highlights awaits you at the Festspielhaus Neuschwanstein, located directly on Lake Förgensee. In addition to musicals such as *Ludwig* or *Zeppelin*, the Festspielhaus also hosts various open-air concerts. The Baroque garden with its view across the lake to Neuschwanstein Castle is well worth a visit, too.

Info: [www.das-festspielhaus.de](http://www.das-festspielhaus.de)

# Leisure cycling around Füssen

Füssen in the Allgäu offers you a wide range of cycling tours at different levels of difficulty. There's something for everyone – from gently sloping and sometimes almost flat routes to mountain bike tours with elevation gain. All the tours feature captivating scenic attractions, with some also offering wonderful views of the royal castles of Neuschwanstein and Hohenschwangau set against a majestic mountain backdrop. Most of the tours go past the various lakes, providing a perfect opportunity to swim or relax. There are also several traditional stop-off points such as alpine dairies where you can get a drink and a bite to eat.

<https://en.fuessen.de/outdoor-sports/hiking-cycling.html>

# Cycling hosts

Numerous dedicated and certified hosts in Füssen and its districts of Hopfen am See, Weißensee and Bad Faulenbach offer special services for people on cycling holidays: these single-night stays, cyclists' breakfasts, bike garages and help with repairs. Cycling hosts will be happy to advise you on tours and equipment, too. For full details of Füssen's cycling hosts, see:

<https://en.fuessen.de/service/book.html>

# Füssen – The romantic soul of Bavaria

**Herausgeber:** Füssen Tourismus und Marketing  
**Anstalt des öffentlichen Rechts der Stadt Füssen**  
 Kaiser-Maximilian-Platz 1 · D-87629 Füssen  
 Telefon +49 8362 9385-0 · Telefax +49 8362 9385-20  
 tourismus@fuessen.de · www.fuessen.de

**Concept, graphic, text:** Füssen Tourismus und Marketing  
**Photographers:** Füssen Tourismus und Marketing (2, 10, 12, 13, A, B, (1), (7) / Gerhard Eisenschink (1, C, E, (2), (3) / David Terrey (8, (8) / Bettina und Alex Keim www.reisereportage-keim.de (D) / www.ulrichhaas.com (3) / Marc Oeder Photography (4) / Janna Kamphof (Title, (5) / www.jonas-wischnat.de (F) / Sabrina Schindlerlorz Fotografie (6, 9) / Andreas Becker (7) / Stefan Stein (11) / Michael Lukaszewski Fotografie www.lukafo.de (4) / Mathias Struck (16) / **Cartography:** green-solutions GmbH & Co. KG, Murnau  
**Map basis:** ©OpenStreetMap contributors  
**Print:** Uni-Media GmbH, Bad Grönenbach  
**Status:** 05 / 2024 – Subject to possible change



**www.blauer-engel.de/12195**

Dieses Druckerzeugnis wurde mit dem Blauen Engel ausgezeichnet.



RECYCLED  
 Paper  
 FSC® C09666



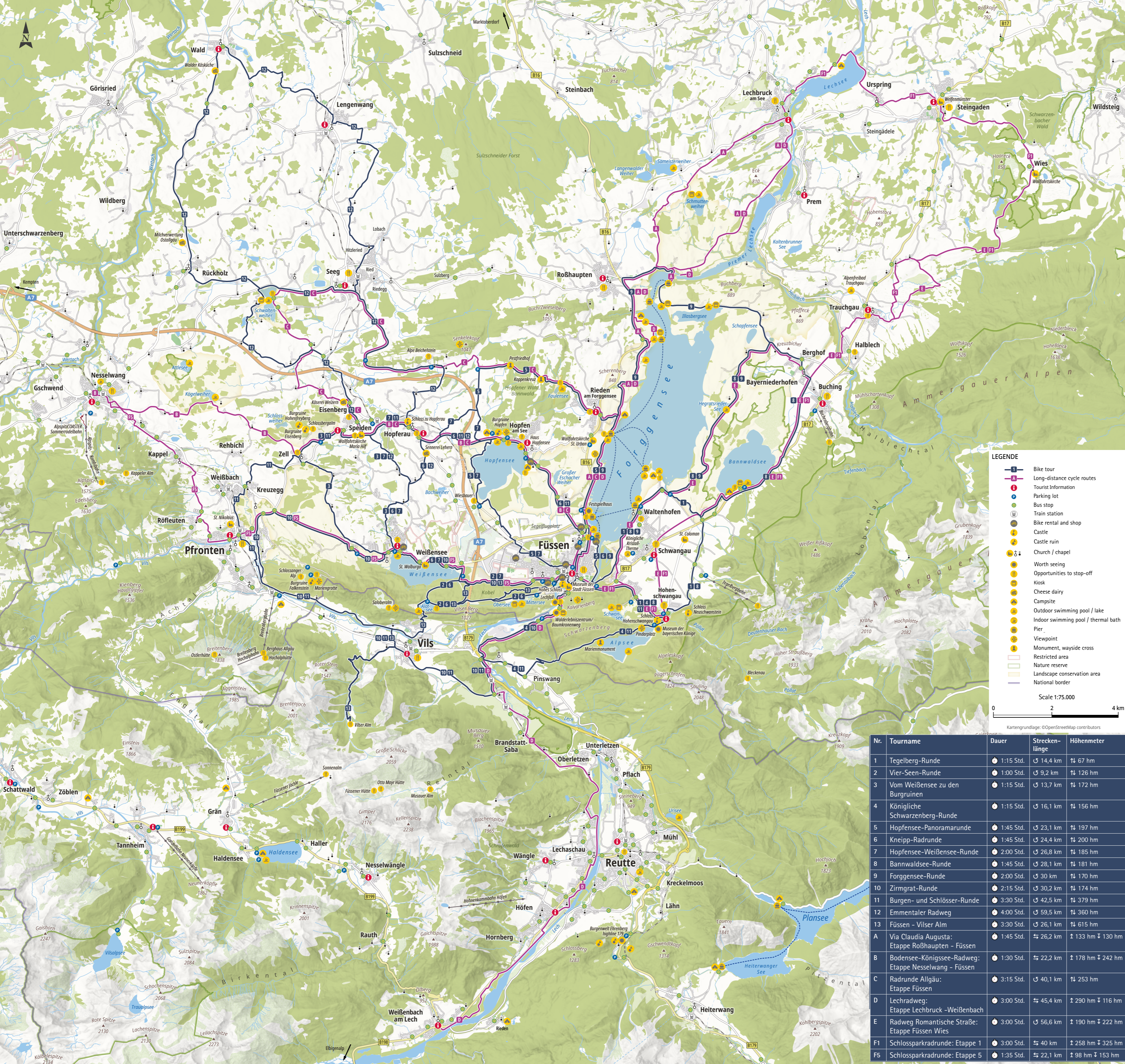
100% Ökostrom  
 100% Recycling  
 100% klimaneutral  
 100% klimaneutral  
 100% klimaneutral  
 100% klimaneutral

**Tourist Information Füssen**  
 Kaiser-Maximilian-Platz 1  
 D-87629 Füssen  
 Telefon +49 8362 9385-0  
 tourismus@fuessen.de

**Tourist Information Hopfen am See**  
 Höhenstraße 14  
 D-87629 Füssen  
 Telefon +49 8362 7458  
 hopfen@fuessen.de

**Tourist Info Punkt Weißensee**  
 Seeweg 4  
 D-87629 Füssen  
 Telefon +49 8362 6500  
 weissensee@fuessen.de





## The Füssen-WebApp



The free Füssen - web app is your personal holiday companion. You have comprehensive and location-based information on all topics that are important for your stay in Füssen directly at your fingertips on your smartphone or tablet. Much of the content can also be used offline. You can for example save hiking tours or interesting places and access them at any time via your personal watch list. Unlike a normal app, the WebApp does not have to be downloaded from the Appstore. This makes updates via the Appstore unnecessary, as the latest version of the web app is always opened on your smartphone. Smartphone functions such as location tracking or saving contents on your smartphone can also be used with the WebApp.

- Among other things the app features:
- Tours: Route, directions, distance
  - Sightseeing: Description, pictures, radius search
  - Events: Event description, time, place
  - Accommodations: Availabilities, equipment, rating

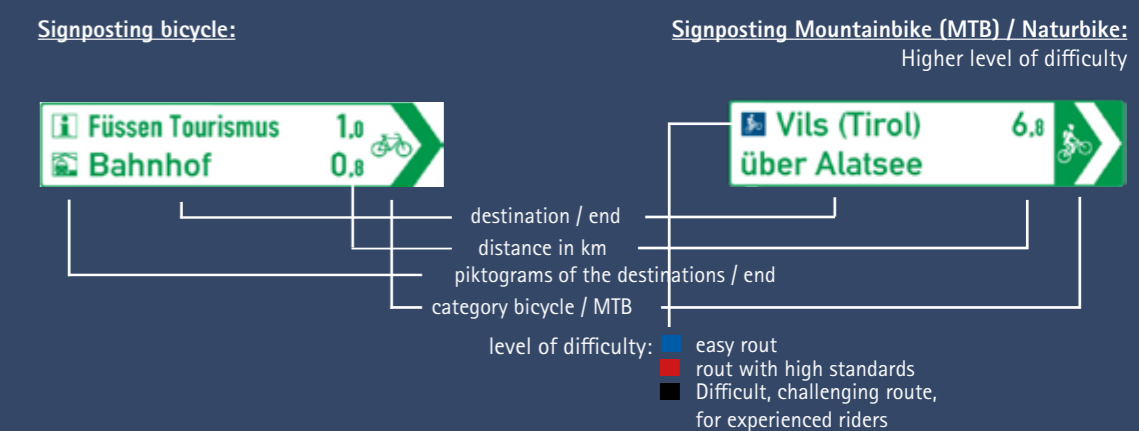
## Bike rentals & shops

Name of the bike rental / shop	Address, telephone number, website	Product range and service
Sport Luggi	Luitpoldstraße 11, Füssen Tel. +49 8362 5059155 www.ski-sport-luggi.de	Rental of racing bikes, MTBs, E-Bikes, bicycles repair service, shop
Bike Rental Train Station	Bahnhofstraße 12, Füssen Tel. +49 8362 8835192 www.bike-rental-fuessen.com	Rental of MTBs, E-Bikes, bicycles
Cube Store	Froschenseestraße 45 1/2, Füssen Tel. +49 8362 39712 www.multicycle.de/cube-store-fuessen	Cube-Teststation, repair service, Vending machine for bicycle rakes, shop
Bike Füssen	Augsburger Straße 39, Füssen Tel. +49 174 1825489 www.bikefuessen.de	Rental of MTBs, E-Bikes, bicycles
Leone Bike	Abt-Oberleitner-Straße 14, Füssen Tel. +49 176 6610 5799 www.leone-bike.de	Rental of racing bikes, MTBs, E-Bikes, bicycles Bicycle trailer for children
Radsport Zacherl & Müller	Kemptener Straße 29, Füssen Tel. +49 8362 3292 www.rad-zacherl-mueller.de	repair service, Vending machine for bicycle rakes, shop
Flori's Radverleih	Parkplatz Ost, Füssen-Hopfen am See Tel. +49 8362 39770 www.floris-radverleih.de	Rental of racing bikes, MTBs, E-Bikes, bicycles, Bicycle trailer for children and dogs
Königsfischer	Pfrontenerstraße 38, Füssen-Weißensee Tel. +49 8362 7059330 www.koenigsfischer.com/e-bikeverleih/	Rental of bicycles, E-Bikes, Bicycle trailer for children

## Taking bicycles with you on local public passenger transport

As a guest in Füssen, the Füssen Card allows you to travel on numerous local public transport lines at no extra cost. In addition, bicycles can be taken along free of charge on all buses within the allgäumbil fare region. Please note that bicycles can only be transported if capacity is available, however. On busy routes, such as those to the royal castles, there may be no more room for bicycles on the buses at peak times. There is no legal entitlement to taking a bicycle on a bus. The offer of free bicycle transport does not apply on trains.

## Signposting of cycle paths



Nr.	Tourname	Dauer	Streckenlänge	Höhenmeter
1	Tegelberg-Runde	1:15 Std.	14,4 km	1167 hm
2	Vier-Seen-Runde	1:00 Std.	9,2 km	128 hm
3	Vom Weißensee zu den Burgruinen	1:15 Std.	13,7 km	172 hm
4	Königliche Schwarzenberg-Runde	1:15 Std.	16,1 km	156 hm
5	Hopfensee-Panoramarunde	1:45 Std.	23,1 km	197 hm
6	Kneipp-Radrunde	1:45 Std.	24,4 km	200 hm
7	Hopfensee-Weißensee-Runde	2:00 Std.	26,8 km	185 hm
8	Bannwaldsee-Runde	1:45 Std.	28,1 km	181 hm
9	Forgensee-Runde	2:00 Std.	30 km	170 hm
10	Zirmgrat-Runde	2:15 Std.	30,2 km	174 hm
11	Burgen- und Schlösser-Runde	3:30 Std.	42,5 km	379 hm
12	Emmentaler Radweg	4:00 Std.	59,5 km	360 hm
13	Füssen - Vilser Alm	3:30 Std.	26,1 km	615 hm
A	Via Claudia Augusta: Etappe Roßhaupten - Füssen	1:45 Std.	26,2 km	133 hm / 130 hm
B	Bodensee-Königssee-Radweg: Etappe Nesselwang - Füssen	1:30 Std.	22,2 km	178 hm / 242 hm
C	Radroute Allgäu: Etappe Füssen	3:15 Std.	40,1 km	253 hm
D	Lechradweg: Etappe Lechbruck - Weißbach	3:00 Std.	45,4 km	290 hm / 116 hm
E	Radweg Romantische Straße: Etappe Füssen Wies	3:00 Std.	56,6 km	190 hm / 222 hm
F1	Schlossparkrunde: Etappe 1	3:00 Std.	40 km	258 hm / 325 hm
F5	Schlossparkrunde: Etappe 5	1:35 Std.	22,1 km	98 hm / 153 hm

Small intermediate signposts are provided for better guidance. Explicitly signposted tours are identified directly on the signposts by the logos that appear by the descriptions.

The cycling and MTB signage used by our Austrian neighbours in Tyrol differs from that in Germany, but the marking for MTB difficulty levels is the same.